

# Existing & Proposed Trail Network

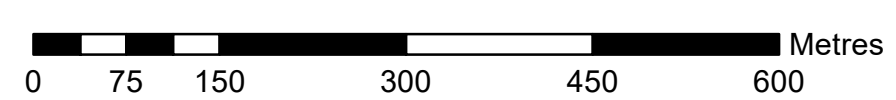


## Legend

- Existing Trail Network**
- Rotary Way
  - 14th Ave
  - Rotary Connector
  - Isadore Canyon
- Proposed Trail Network**
- - - Residential Collector
  - - - Secondary Collector
  - - - East/West Connector
  - - - Rotary Downtown

- Highway
- Road
- City Boundary
- Golf Course
- City Park
- School

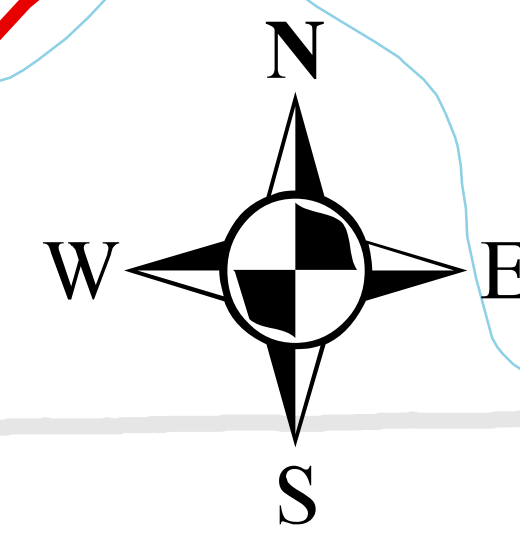
1:6,082



Projection: UTM ZONE 11N NAD 83

**DISCLAIMER:**  
 This map is for general purposes only. The City of Cranbrook makes no warranties regarding the accuracy of the suitability of the map for any purpose. This map is not for navigation or legal purposes. The City of Cranbrook will not be liable for any damage, loss or injury resulting from the use of the map or information on the map and the map may be changed at any time.

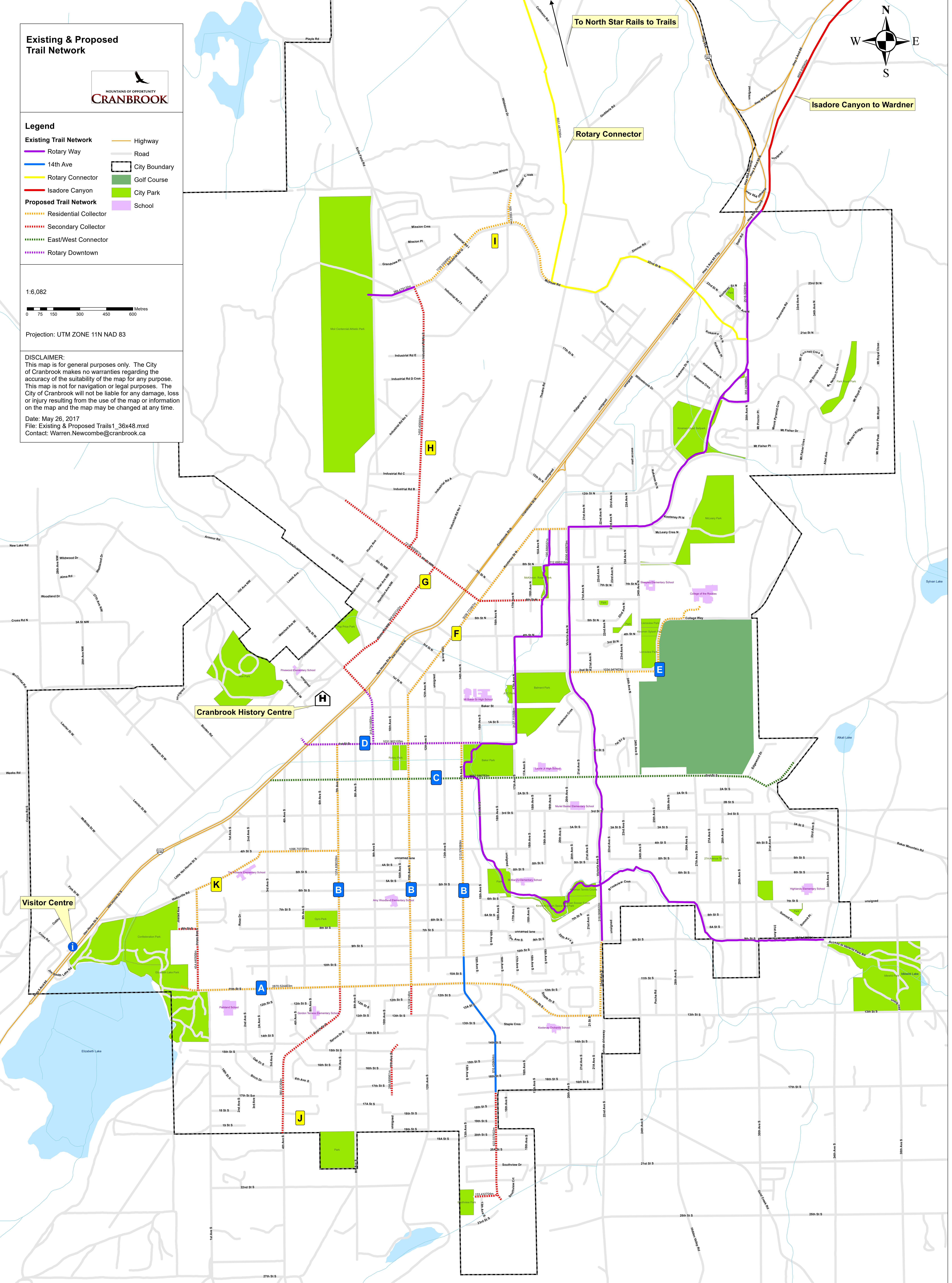
Date: May 26, 2017  
 File: Existing & Proposed Trails1\_36x48.mxd  
 Contact: Warren.Newcombe@cranbrook.ca



To North Star Rails to Trails

Isadore Canyon to Wardner

Rotary Connector



Cranbrook History Centre

Visitor Centre

I

H

G

F

H

D

K

A

J

B

B

B

B

B

B

B

M

C

B

B

B

B

B

B

B

B

B

B

B

B

B

B

B

B