



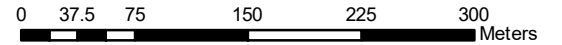


Areas affected by water shutoff

Legend

-  Area affected by water shutoff
-  Properties affected by water shutoff
-  Parcel
-  City Boundary

Projection: UTM ZONE 11N NAD 83



DISCLAIMER:

This map is for general purposes only. The City of Cranbrook makes no warranties regarding the accuracy of the suitability of the map for any purpose. This map is not for navigation or legal purposes. The City of Cranbrook will not be liable for any damage, loss or injury resulting from the use of the map or information on the map and the map may be changed at any time.