City of Cranbrook

Map 1: Sidewalk Snow Removal

MOUNTAINS OF OPPORTUNITY
CRANBROOK

Legend

SnowRemoval

Type

- City owned property
- City travels with plow down
- Zoned Commercial, City currently provides service
- Senior Care Facility
- Senor Strata

CommercialBndy

Zoning

- Commercial
- Residential
- City Boundary
- Parcel
- Golf Course
- City Park

Inset Map

Map 1: Area of Interest

N
W E
S

1:10,000

0 50 100 200 300 400 Meters

Projection: UTM ZONE 11N NAD 83

DISCLAIMER:
This map is for general purposes only. The City of Cranbrook makes no warranties regarding the accuracy of the suitability of the map for any purpose. This map is not for navigation or legal purposes. The City of Cranbrook will not be liable for any damage, loss or injury resulting from the use of the map or information on the map and the map may be changed at any time.

Date: February 02, 2012
File: Sidwalks_Map1_11x17.mxd
Contact: krefting@cranbrook.ca

THE WHINS
ECHO FIELD ROAD
PRIVATE
MISSION CRESCENT
INDUSTRIAL ROAD "G"
MCPHEE ROAD
INDUSTRIAL ROAD "F"
INDUSTRIAL ROAD "E"
INDUSTRIAL ROAD "D" CRESCENT
THEATRE ROAD
INDUSTRIAL ROAD "3"
INDUSTRIAL ROAD "2"
UNNAMED
INDUSTRIAL ROAD "C"
INDUSTRIAL ROAD "B"
INDUSTRIAL ROAD "1"
CRANBROOK STREET N
6 STREET NW
4 STREET NW
3 STREET NW
BRIAR AVENUE NW
HAMILTON AVENUE NW
SLATER ROAD NW
7 STREET N
8 STREET N
6 STREET N
17 AVENUE N
KOOTENAY STREET N
4 STREET N
Joseph Creek
2 STREET N
PINEWOOD AVENUE
KING STREET W
1 STREET N
12 AVENUE N
MALL ACCESS
14 AVENUE
BAKER STREET
15 AVENUE S
17 AVENUE S
1 STREET S
VAN HORNE STREET S
2 STREET S
2A STREET S
3 STREET S
4 STREET S
4A STREET S
5 STREET S
5A STREET S
PATTERSON STREET W
BORDEN ROAD
COBHAM AVENUE W
LAURIER STREET W
Jim Smith Creek
LITTLE VANHORNE STREET S
WATTSVILLE ROAD
PRIVATE
18 AVENUE S
19 AVENUE S
20 AVENUE S

City of Cranbrook

Map 2: Sidewalk Snow Removal

MOUNTAINS OF OPPORTUNITY
CRANBROOK

Legend

SnowRemoval

Type

- City owned property
- City travels with plow down
- Zoned Commercial, City currently provides service
- Senior Care Facility
- Senor Strata

CommercialBndy

Zoning

- Commercial
- Residential
- City Boundary
- Parcel
- Golf Course
- City Park

Inset Map

Map 2: Area of Interest

N
W E
S

1:10,000

0 50 100 200 300 400 Meters

Projection: UTM ZONE 11N NAD 83

DISCLAIMER:
This map is for general purposes only. The City of Cranbrook makes no warranties regarding the accuracy of the suitability of the map for any purpose. This map is not for navigation or legal purposes. The City of Cranbrook will not be liable for any damage, loss or injury resulting from the use of the map or information on the map and the map may be changed at any time.

Date: February 02, 2012
File: Sidwalks_Map2_11x17.mxd
Contact: krefting@cranbrook.ca

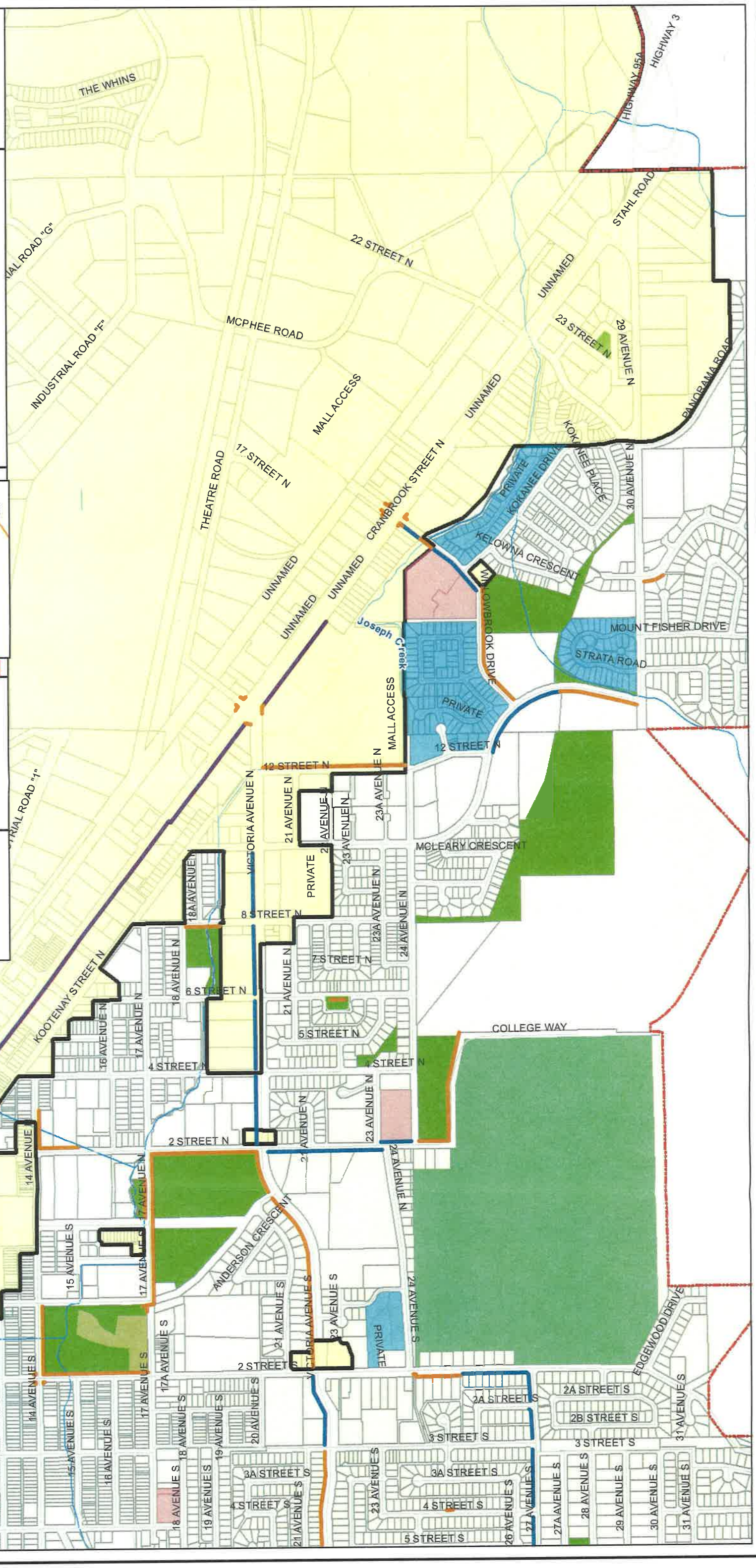

City of Cranbrook

Map 3: Sidewalk Snow Removal

MOUNTAINS OF OPPORTUNITY
CRANBROOK

Legend

SnowRemoval

Type

- City owned property
- City travels with plow down
- Zoned Commercial, City currently provides service
- Senior Care Facility
- Senior Strata

CommercialBndy

Zoning

- Commercial
- Residential
- City Boundary
- Parcel
- Golf Course
- City Park

Inset Map

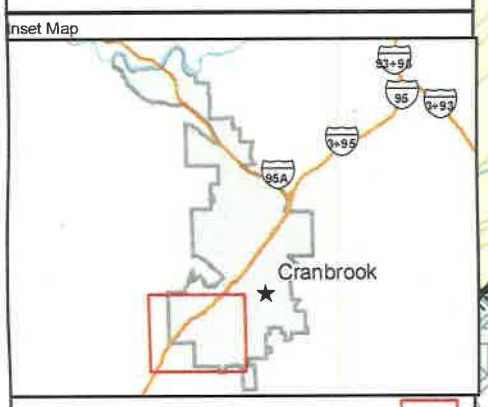

Map 3: Area of Interest

N W E S

1:10,000

0 50 100 200 300 400 Meters

Projection: UTM ZONE 11N NAD 83

DISCLAIMER:
This map is for general purposes only. The City of Cranbrook makes no warranties regarding the accuracy of the suitability of the map for any purpose. This map is not for navigation or legal purposes. The City of Cranbrook will not be liable for any damage, loss or injury resulting from the use of the map or information on the map and the map may be changed at any time.

Date: February 02, 2012
File: Sidwalks_Map3_11x17.mxd
Contact: krefting@cranbrook.ca

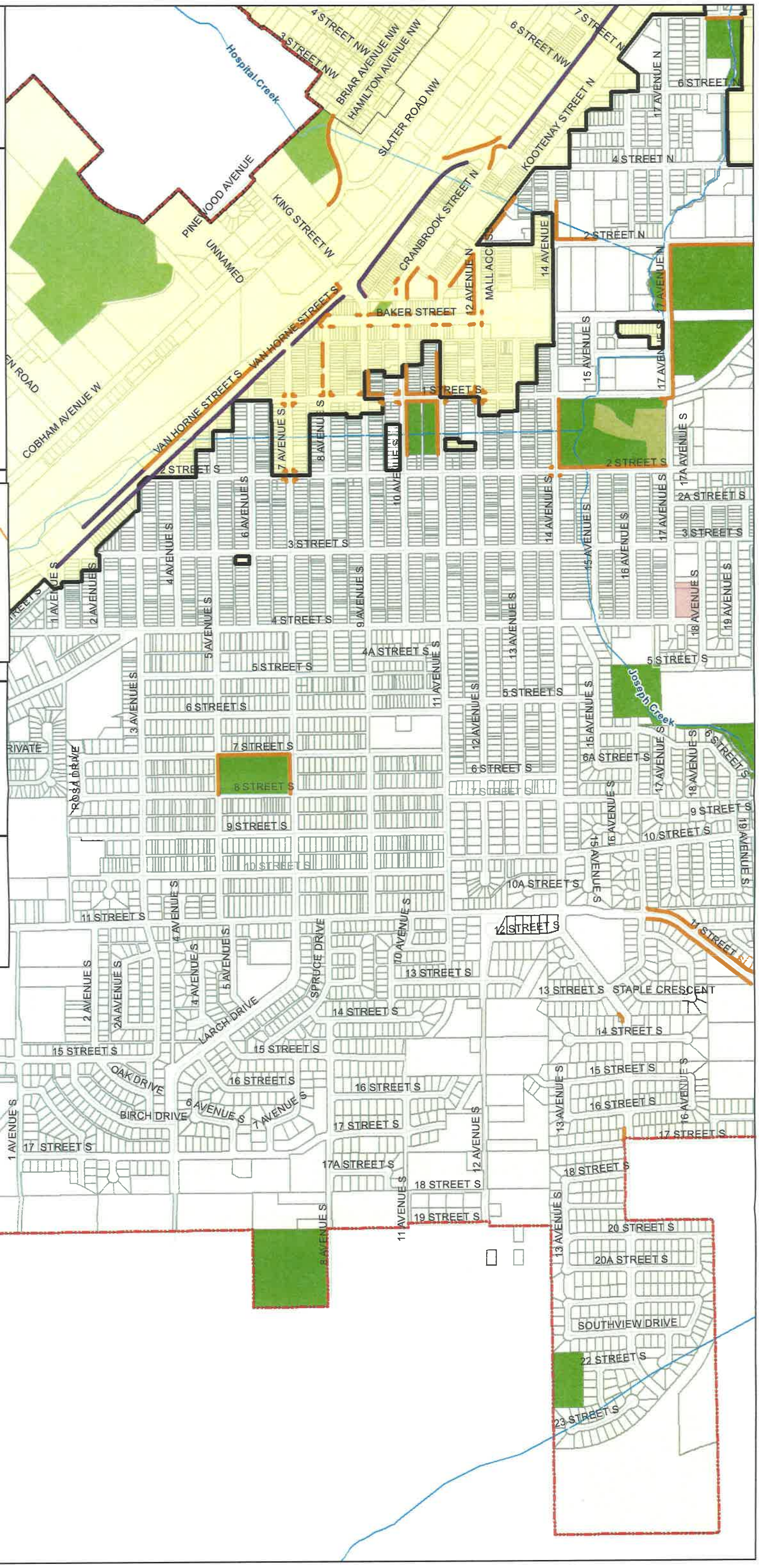

City of Cranbrook

Map 4: Sidewalk Snow Removal

MOUNTAINS OF OPPORTUNITY
CRANBROOK

Legend

SnowRemoval

Type

- City owned property
- City travels with plow down
- Zoned Commercial, City currently provides service
- Senior Care Facility
- Senor Strata

CommercialBndy

Zoning

- Commercial
- Residential
- City Boundary
- Parcel
- Golf Course
- City Park

Inset Map

Map 4: Area of Interest

N
W E
S

1:10,000

0 50 100 200 300 400 Meters

Projection: UTM ZONE 11N NAD 83

DISCLAIMER:
This map is for general purposes only. The City of Cranbrook makes no warranties regarding the accuracy of the suitability of the map for any purpose. This map is not for navigation or legal purposes. The City of Cranbrook will not be liable for any damage, loss or injury resulting from the use of the map or information on the map and the map may be changed at any time.

Date: February 02, 2012
File: Sidwalks_Map4_11x17.mxd
Contact: krefting@cranbrook.ca

12 STREET N
MCLEARY CRESCENT
COLLEGE WAY
ANDERSON CRESCENT
EDGEWOOD DRIVE
BAKER MOUNTAIN ROAD
SUMMIT DRIVE
STAPLE DRIVE
STAPLE CRESCENT
SOUTHVIEW DRIVE
Joseph Creek
Andrea Creek
VICTORIA AVENUE N
VICTORIA AVENUE S
PRIVATE